

SUNNICA ENERGY FARM

EN010106

Volume 8

8.99 Land Plan and Parameter Plan Overlay

APFP Regulation 5(2)(i)

Planning Act 2008

Infrastructure Planning (Applications: Prescribed Forms and
Procedure) Regulations 2009



Planning Act 2008

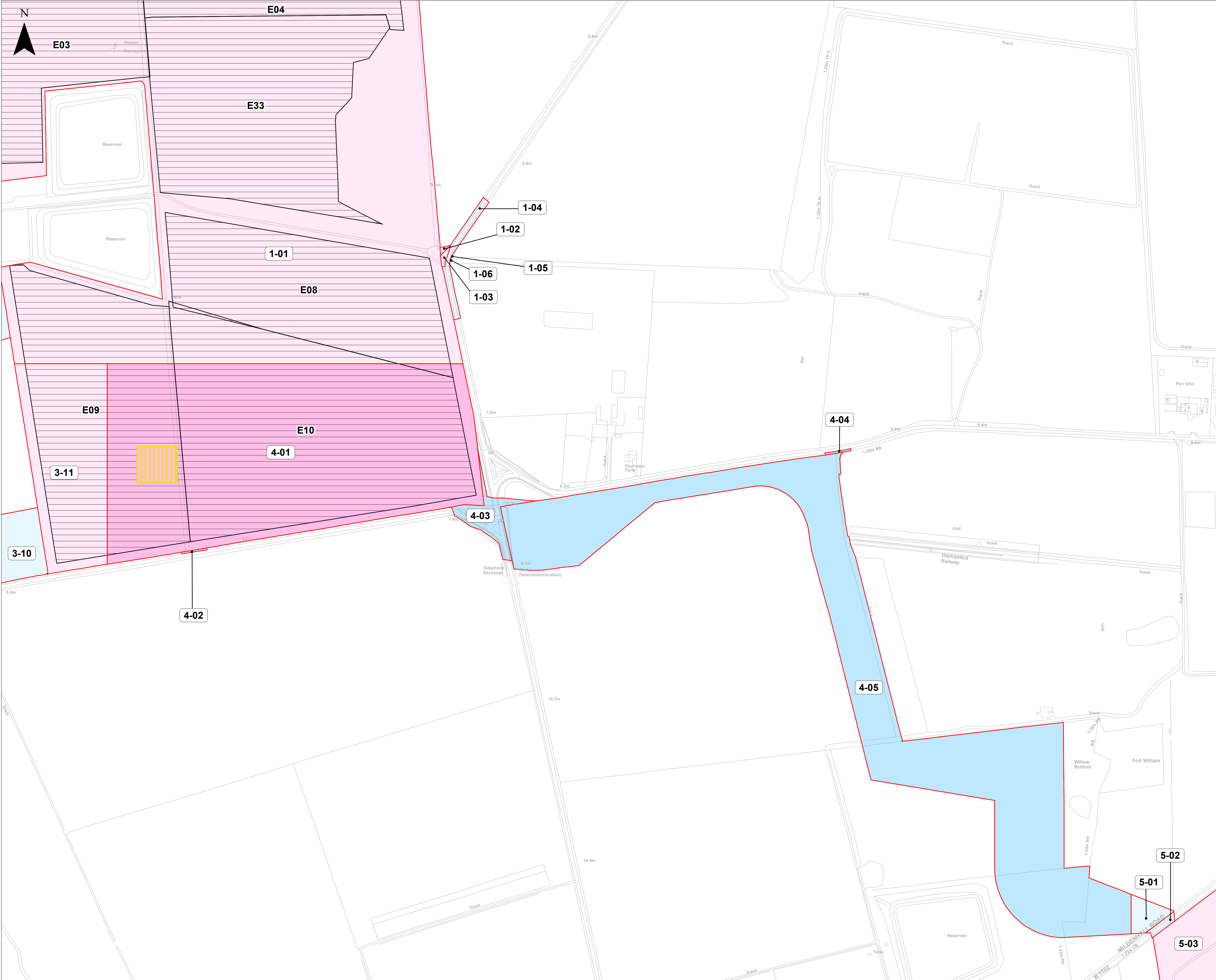
**The Infrastructure
Planning (Applications:
Prescribed Forms and
Procedure) Regulations
2009**

Sunnica Energy Farm

8.99 Land Plan and Parameter Plan Overlay

Regulation Reference:	Regulation 5(2)(i)
Planning Inspectorate Scheme Reference	EN010106
Application Document Reference	EN010106/APP/8.99
Author	Sunnica Energy Farm Project Team

Version	Date	Status of Version
Rev 00	3 March 2023	Deadline 7 March 2023



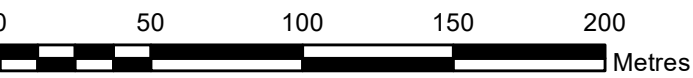
The Sunnica Energy Farm Order

Land Plan and Parameter Plan Overlay

Sheet 3 of 12

Key

- Order limits
- Order land – Permanent Acquisition
- Order land - Permanent acquisition of rights
- Heritage Areas within the developable areas as shown on the Parameter Plans: Figure 3-1 - Sunnica East and Figure 3-2 - Sunnica West and described in Chapter 7 of the Environmental Statement
- Crash Site 50m Protection Area
- Field Parcel taken from Figures 3.1 and 3.2 of the Environmental Statement



Notes

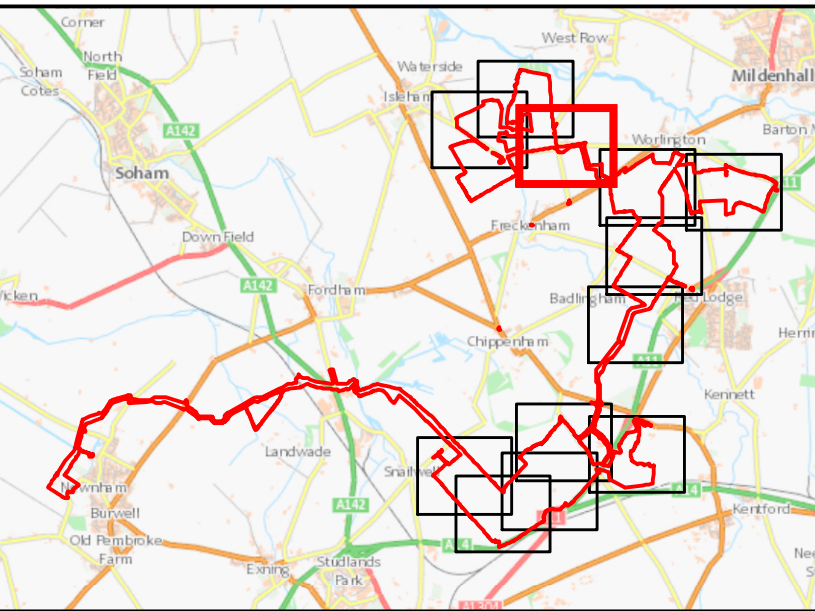
1. All dimensions are in metres unless stated otherwise

© Crown copyright and database rights 2020. Ordnance Survey 0100031673.

© Crown copyright material is reproduced with the permission of Land Registry under delegated authority from the controller of HMSO.

This material may not be copied, distributed, sold or published without the formal permission of Land Registry.

May contain public sector information licensed under the Open Government Licence v3.0.



Ver	Date	Description Of Change
00	MAR 2023	SUBMISSION FOR DEADLINE 7

DRAWING STATUS:	DRAFT
-----------------	-------

WSP House, 70 Chancery Lane, London WC2A 1AF, UK
T +44 (0)20 7314 5000
wsp.com

CLIENT:

PROJECT:

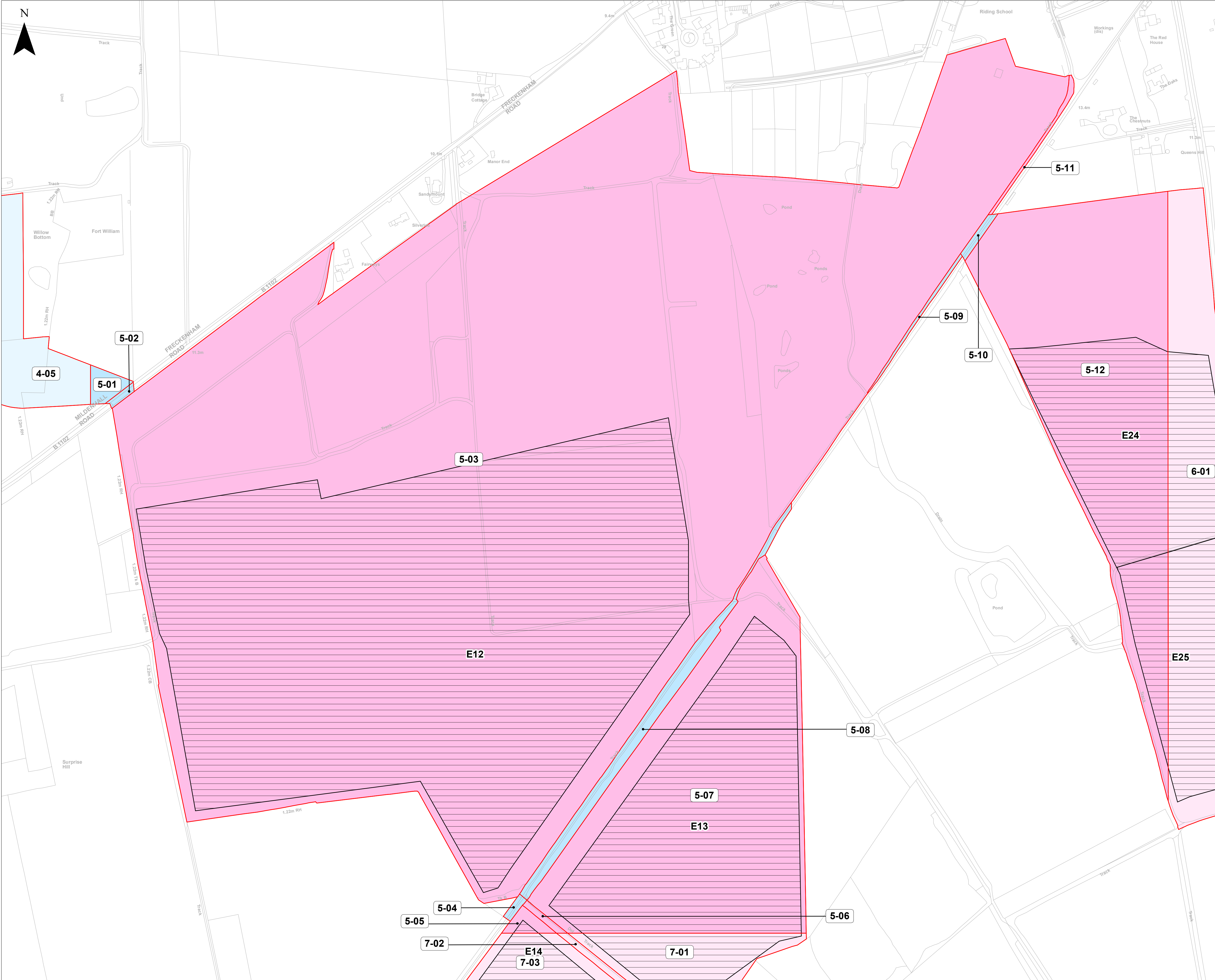
Sunnica Energy Farm Development Consent Order (DCO)

TITLE:

Land Plan and Parameter Plan Overlay
Sheet 3 of 12

SCALE @ A1: 1:2,500	CHECKED: MF	APPROVED: VB
PROJECT No: 70050915	DESIGNED: NM	DATE: 01/03/2023
DRAWING No: 70050915-230222-WSP-PLN-DCO-001-BS-0	REV: 00	

© WSP UK Ltd




The Sunnica Energy Farm Order

Land Plan and Parameter Plan Overlay

Sheet 4 of 12

Key

- Order limits
- Order land – Permanent Acquisition
- Order land - Permanent acquisition of rights
- Heritage Areas within the developable areas as shown on the Parameter Plans: Figure 3-1 - Sunnica East and Figure 3-2 - Sunnica West and described in Chapter 7 of the Environmental Statement
- Crash Site 50m Protection Area
- Field Parcel taken from Figures 3.1 and 3.2 of the Environmental Statement



Notes

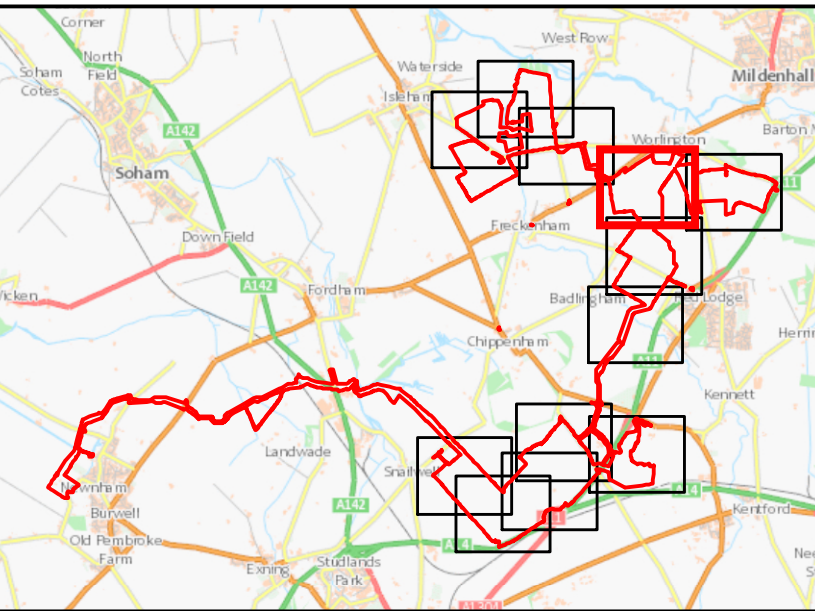
1. All dimensions are in metres unless stated otherwise

© Crown copyright and database rights 2020. Ordnance Survey 0100031673.

© Crown copyright material is reproduced with the permission of Land Registry under delegated authority from the controller of HMSO.

This material may not be copied, distributed, sold or published without the formal permission of Land Registry.

May contain public sector information licensed under the Open Government Licence v3.0.



Ver	Date	Description Of Change
00	MAR 2023	SUBMISSION FOR DEADLINE 7

DRAWING STATUS:	DRAFT
-----------------	-------

WSP House, 70 Chancery Lane, London WC2A 1AF, UK
T +44 (0)20 7314 5000
wsp.com

CLIENT:

PROJECT:

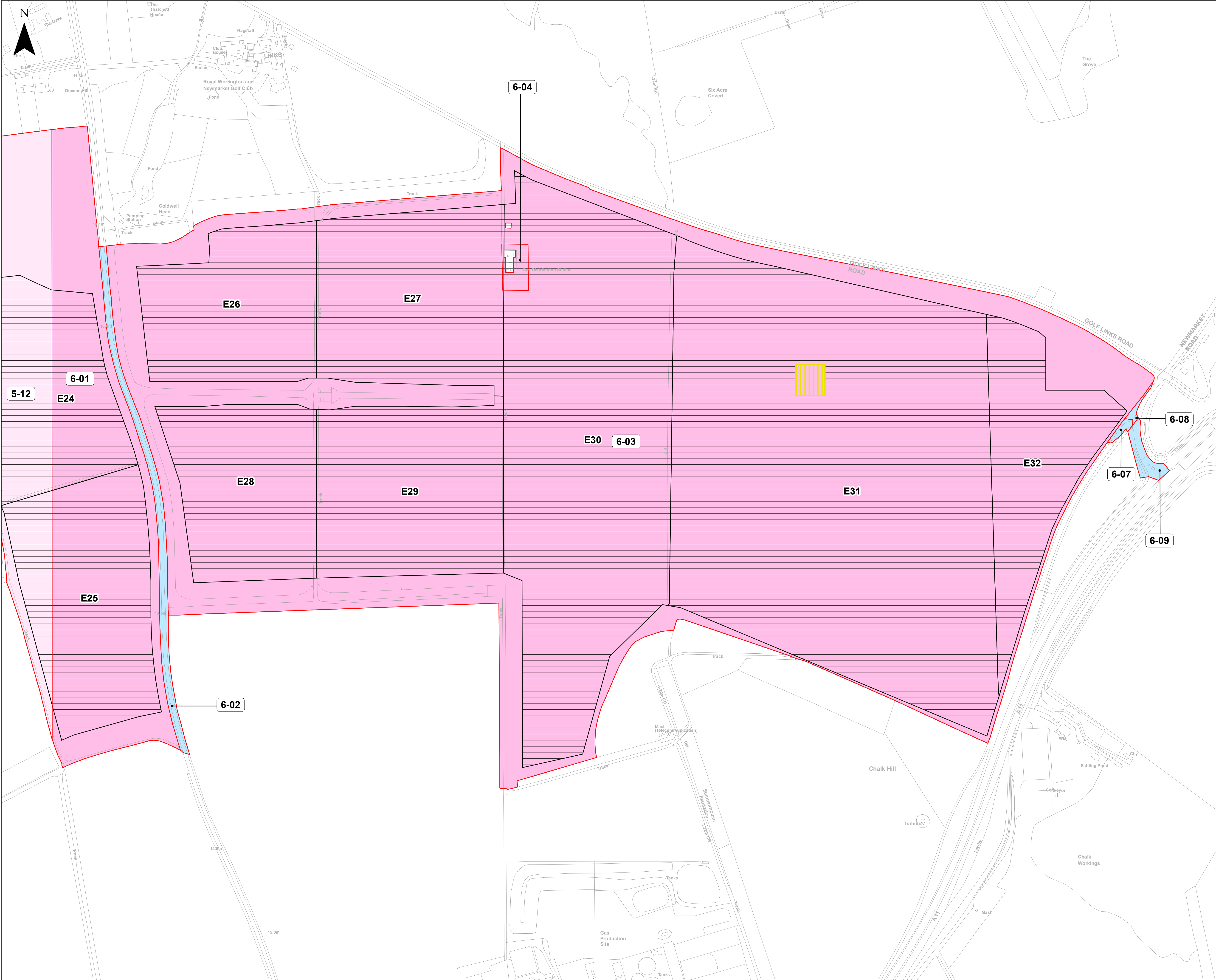
Sunnica Energy Farm
Development Consent Order (DCO)

TITLE:

Land Plan and Parameter Plan Overlay
Sheet 4 of 12

SCALE @ A1: 1:2,500	CHECKED: MF	APPROVED: VB
PROJECT No: 70050915	DESIGNED: NM	DRAWN: BS
	DATE: 01/03/2023	

DRAWING No: 70050915-230222-WSP-PLN-DCO-001-BS-0	REV: 00
---	------------



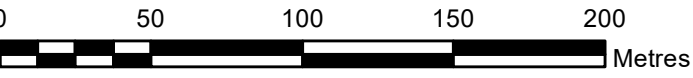
The Sunnica Energy Farm Order

Land Plan and Parameter Plan Overlay

Sheet 5 of 12

Key

- Order limits
- Order land – Permanent Acquisition
- Order land - Permanent acquisition of rights
- Heritage Areas within the developable areas as shown on the Parameter Plans: Figure 3-1 - Sunnica East and Figure 3-2 - Sunnica West and described in Chapter 7 of the Environmental Statement
- Crash Site 50m Protection Area
- Field Parcel taken from Figures 3.1 and 3.2 of the Environmental Statement



Notes

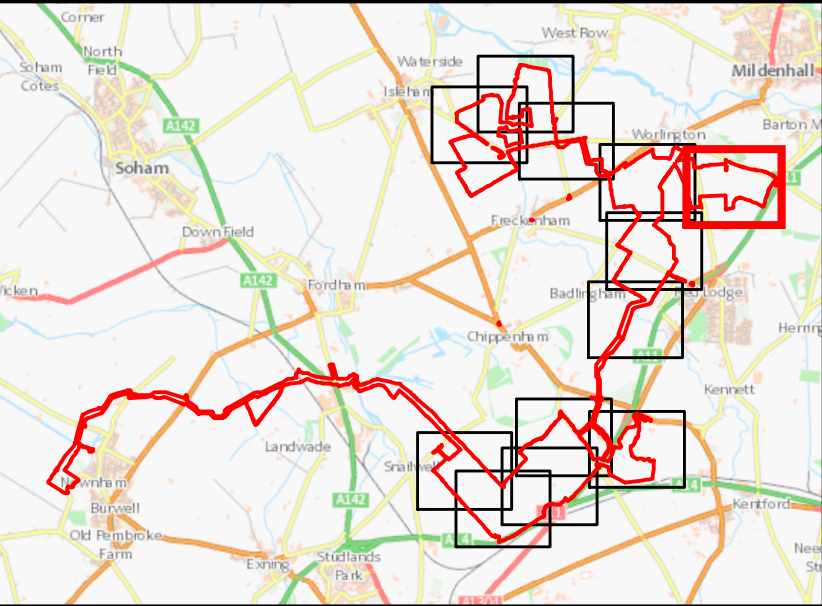
1. All dimensions are in metres unless stated otherwise

© Crown copyright and database rights 2020. Ordnance Survey 0100031673.

© Crown copyright material is reproduced with the permission of Land Registry under delegated authority from the controller of HMSO.

This material may not be copied, distributed, sold or published without the formal permission of Land Registry.

May contain public sector information licensed under the Open Government Licence v3.0.



Ver	Date	Description Of Change
00	MAR 2023	SUBMISSION FOR DEADLINE 7

DRAWING STATUS:	DRAFT
-----------------	-------

WSP House, 70 Chancery Lane, London WC2A 1AF, UK
T +44 (0)20 7314 5000
wsp.com

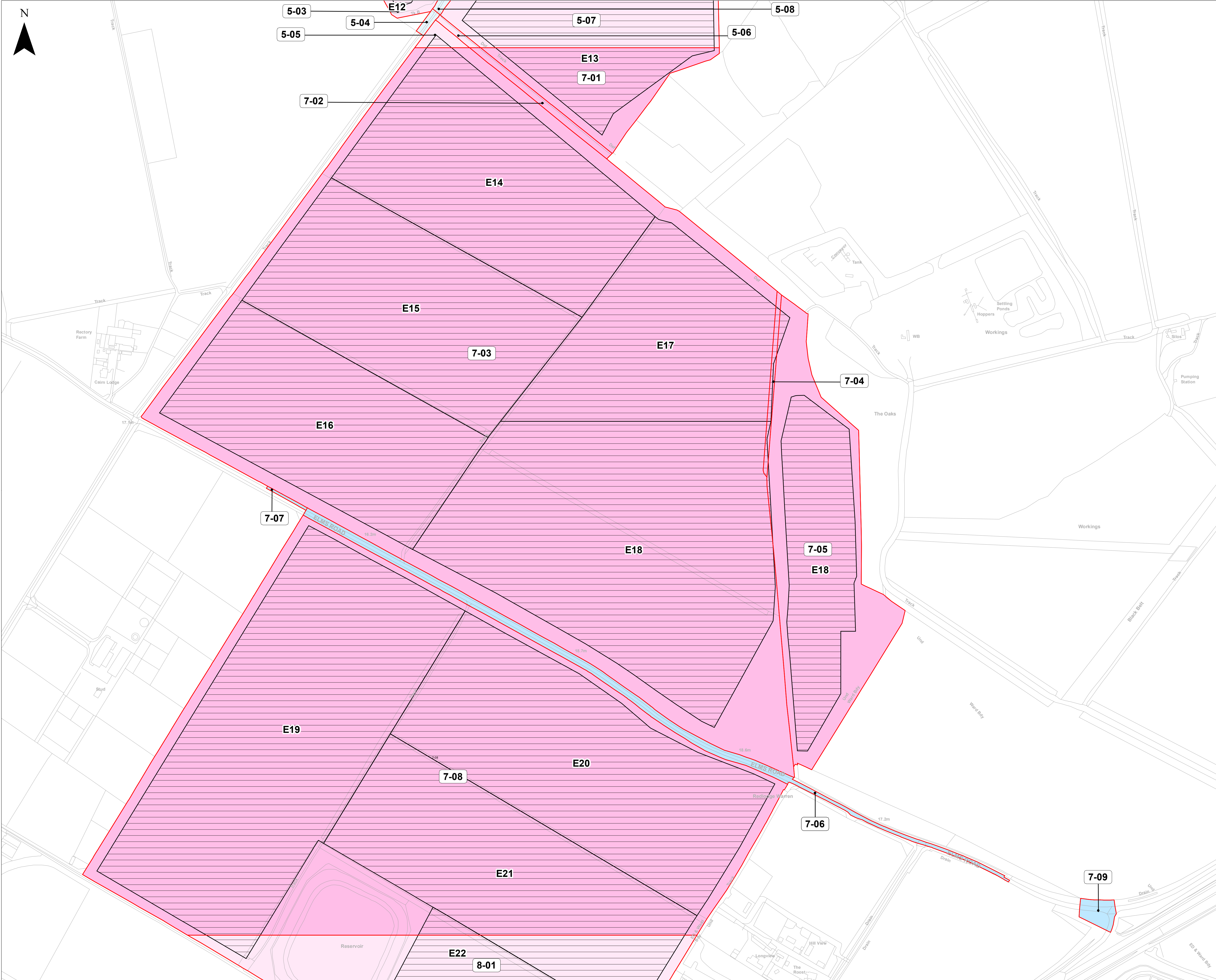
CLIENT:

PROJECT:
Sunnica Energy Farm
Development Consent Order (DCO)

TITLE:
Land Plan and Parameter Plan Overlay
Sheet 5 of 12

SCALE @ A1: 1:2,500	CHECKED: MF	APPROVED: VB
PROJECT No: 70050915	DESIGNED: NM	DRAWN: BS
		DATE: 01/03/2023

DRAWING No: 70050915-230222-WSP-PLN-DCO-001-BS-0	REV: 00
---	------------



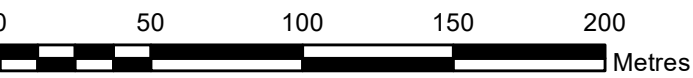
The Sunnica Energy Farm Order

Land Plan and Parameter Plan Overlay

Sheet 6 of 12

Key

- Order limits
- Order land – Permanent Acquisition
- Order land - Permanent acquisition of rights
- Heritage Areas within the developable areas as shown on the Parameter Plans: Figure 3-1 - Sunnica East and Figure 3-2 - Sunnica West and described in Chapter 7 of the Environmental Statement
- Crash Site 50m Protection Area
- Field Parcel taken from Figures 3.1 and 3.2 of the Environmental Statement



Notes

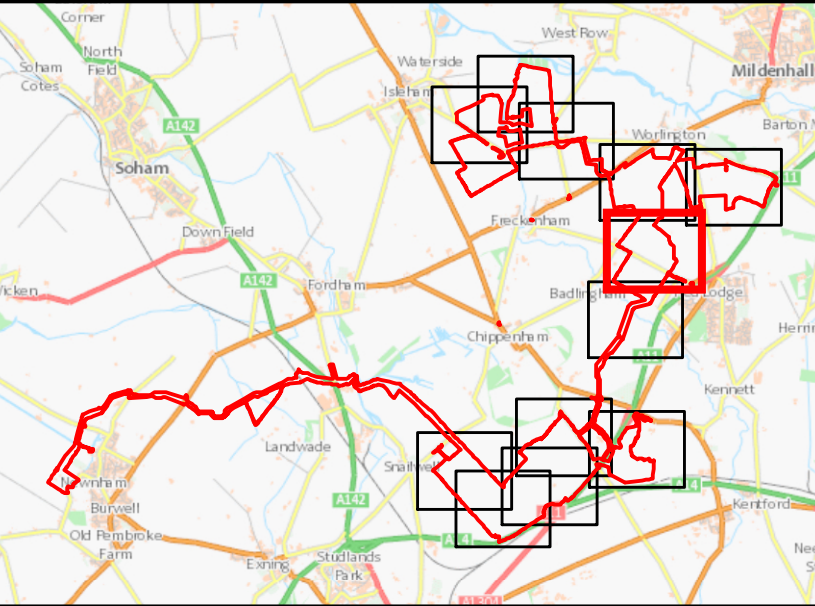
1. All dimensions are in metres unless stated otherwise

© Crown copyright and database rights 2020. Ordnance Survey 0100031673.

© Crown copyright material is reproduced with the permission of Land Registry under delegated authority from the controller of HMSO.

This material may not be copied, distributed, sold or published without the formal permission of Land Registry.

May contain public sector information licensed under the Open Government Licence v3.0.



Ver	Date	Description Of Change
00	MAR 2023	SUBMISSION FOR DEADLINE 7

DRAWING STATUS:	DRAFT
-----------------	-------

WSP House, 70 Chancery Lane, London WC2A 1AF, UK
T +44 (0)20 7314 5000
wsp.com

CLIENT:

PROJECT:

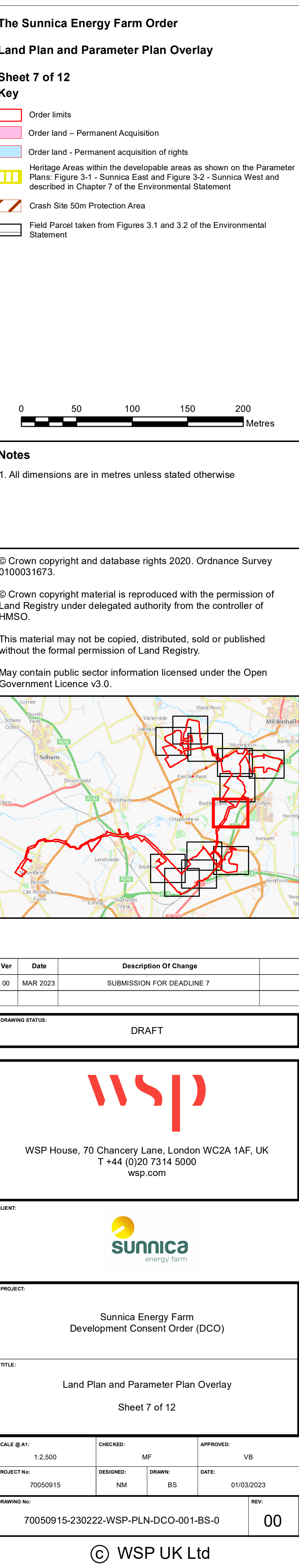
Sunnica Energy Farm
Development Consent Order (DCO)

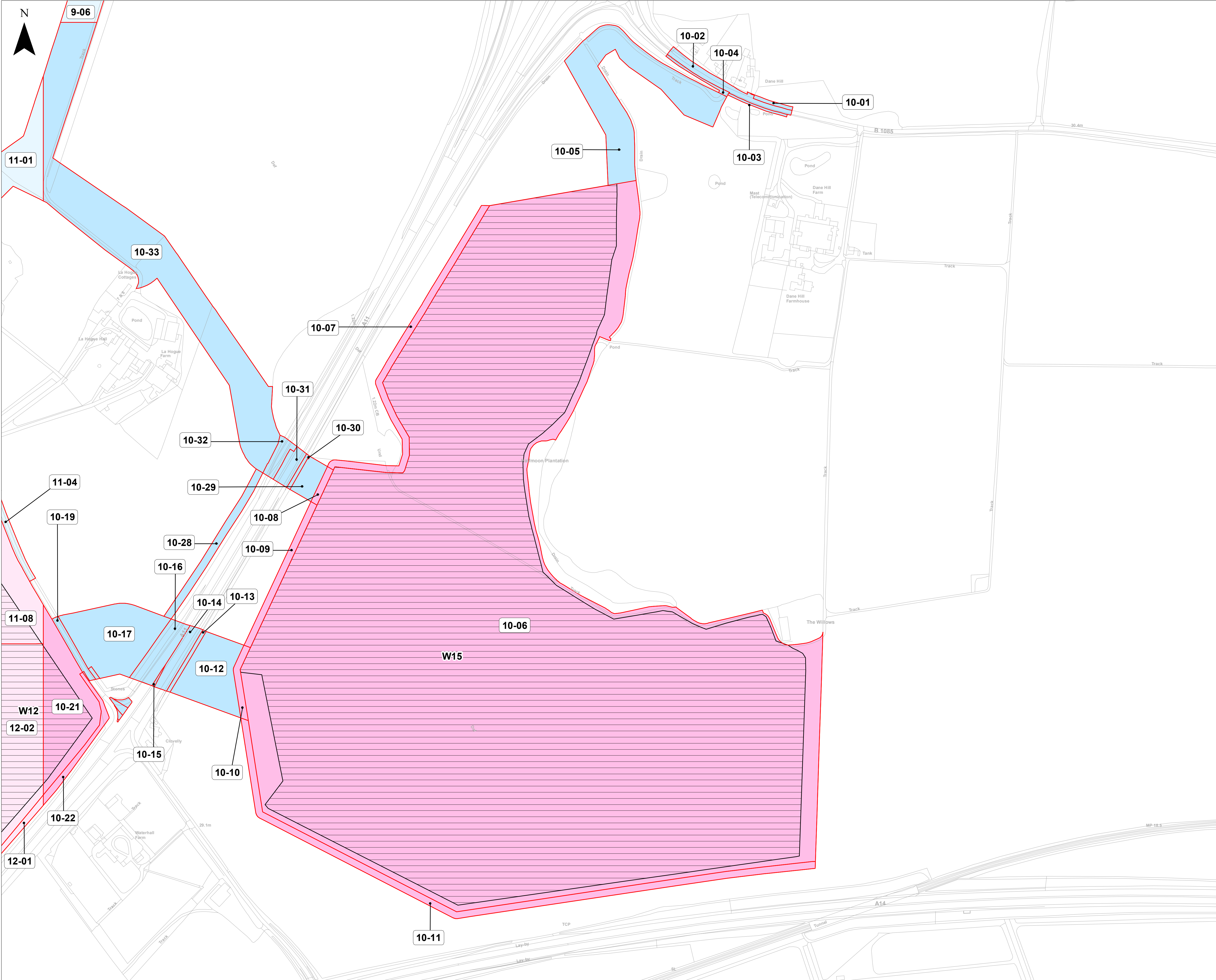
TITLE:

Land Plan and Parameter Plan Overlay
Sheet 6 of 12

SCALE @ A1: 1:2,500	CHECKED: MF	APPROVED: VB
PROJECT No: 70050915	DESIGNED: NM	DRAWN: BS
		DATE: 01/03/2023

DRAWING No: 70050915-230222-WSP-PLN-DCO-001-BS-0	REV: 00
---	------------





The Sunnica Energy Farm Order

Land Plan and Parameter Plan Overlay

Sheet 8 of 12

Key

- Order limits
- Order land – Permanent Acquisition
- Order land - Permanent acquisition of rights
- Heritage Areas within the developable areas as shown on the Parameter Plans: Figure 3-1 - Sunnica East and Figure 3-2 - Sunnica West and described in Chapter 7 of the Environmental Statement
- Crash Site 50m Protection Area
- Field Parcel taken from Figures 3.1 and 3.2 of the Environmental Statement

0 50 100 150 200 Metres

Notes

1. All dimensions are in metres unless stated otherwise

© Crown copyright and database rights 2020. Ordnance Survey 0100031673.

© Crown copyright material is reproduced with the permission of Land Registry under delegated authority from the controller of HMSO.

This material may not be copied, distributed, sold or published without the formal permission of Land Registry.

May contain public sector information licensed under the Open Government Licence v3.0.

Ver	Date	Description Of Change
00	MAR 2023	SUBMISSION FOR DEADLINE 7

DRAWING STATUS:

DRAFT

WSP House, 70 Chancery Lane, London WC2A 1AF, UK
T +44 (0)20 7314 5000
wsp.com

CLIENT:

PROJECT:

Sunnica Energy Farm
Development Consent Order (DCO)

TITLE:

Land Plan and Parameter Plan Overlay

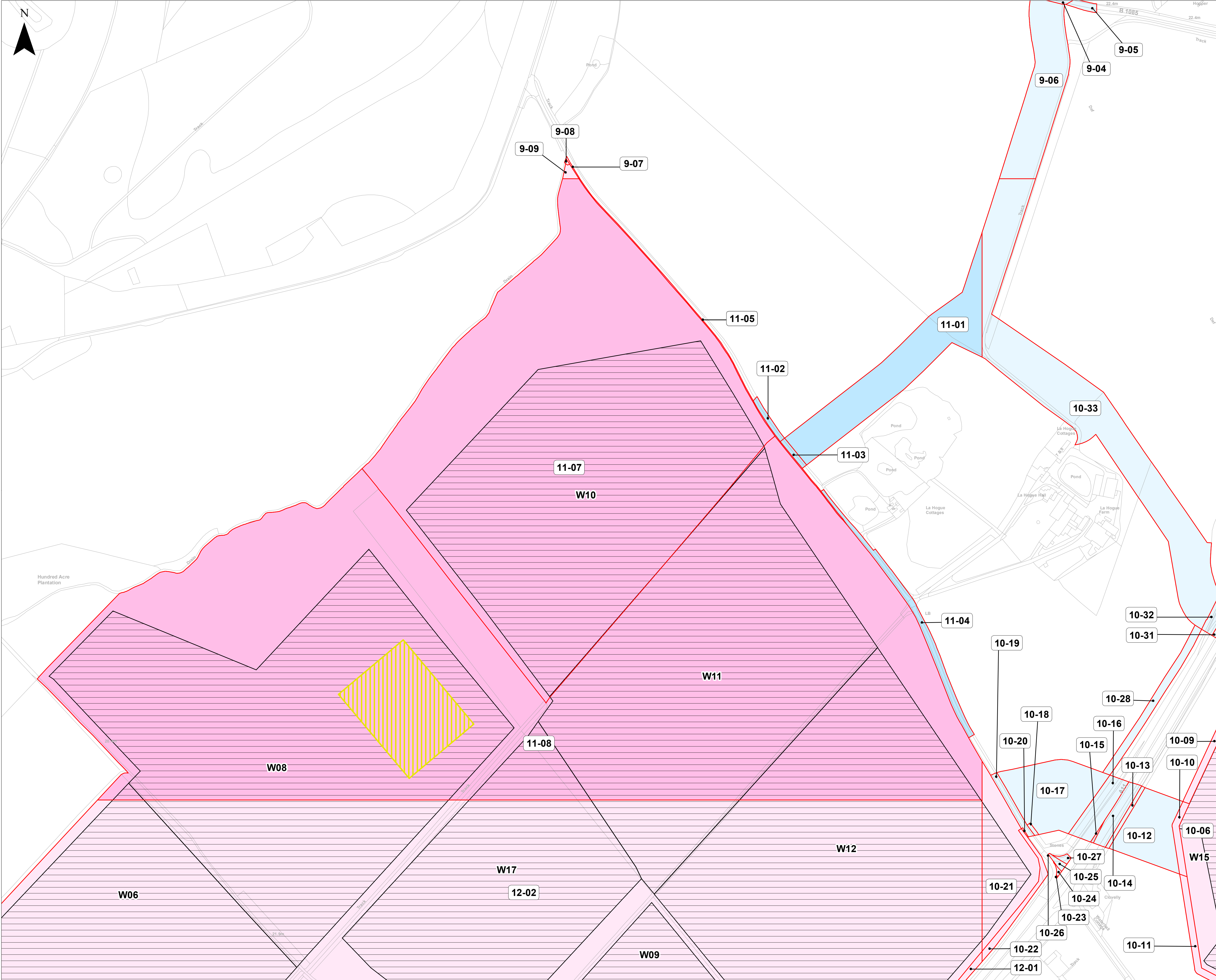
Sheet 8 of 12

SCALE @ A1:	CHECKED:	APPROVED:
1:2,500	MF	VB

PROJECT No:	DESIGNED:	DRAWN:	DATE:
70050915	NM	BS	01/03/2023

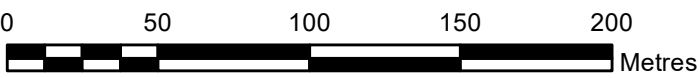
DRAWING No:	REV:
70050915-230222-WSP-PLN-DCO-001-BS-0	00

© WSP UK Ltd



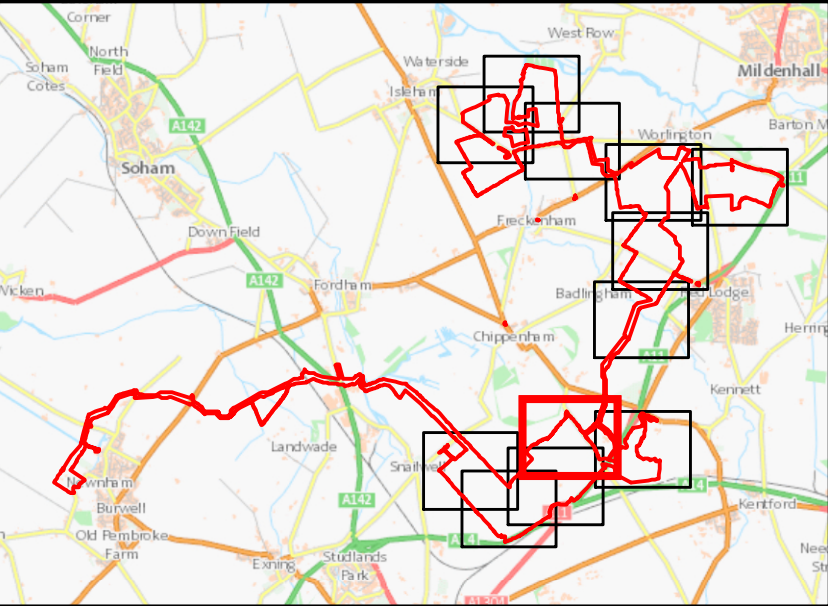
The Sunnica Energy Farm Order
Land Plan and Parameter Plan Overlay
Sheet 9 of 12
Key

- Order limits
- Order land – Permanent Acquisition
- Order land - Permanent acquisition of rights
- Heritage Areas within the developable areas as shown on the Parameter Plans: Figure 3-1 - Sunnica East and Figure 3-2 - Sunnica West and described in Chapter 7 of the Environmental Statement
- Crash Site 50m Protection Area
- Field Parcel taken from Figures 3.1 and 3.2 of the Environmental Statement



Notes
1. All dimensions are in metres unless stated otherwise

© Crown copyright and database rights 2020. Ordnance Survey 0100031673.
© Crown copyright material is reproduced with the permission of Land Registry under delegated authority from the controller of HMSO.
This material may not be copied, distributed, sold or published without the formal permission of Land Registry.
May contain public sector information licensed under the Open Government Licence v3.0.



Ver	Date	Description Of Change
00	MAR 2023	SUBMISSION FOR DEADLINE 7

DRAWING STATUS: DRAFT

WSP House, 70 Chancery Lane, London WC2A 1AF, UK
T +44 (0)20 7314 5000
wsp.com

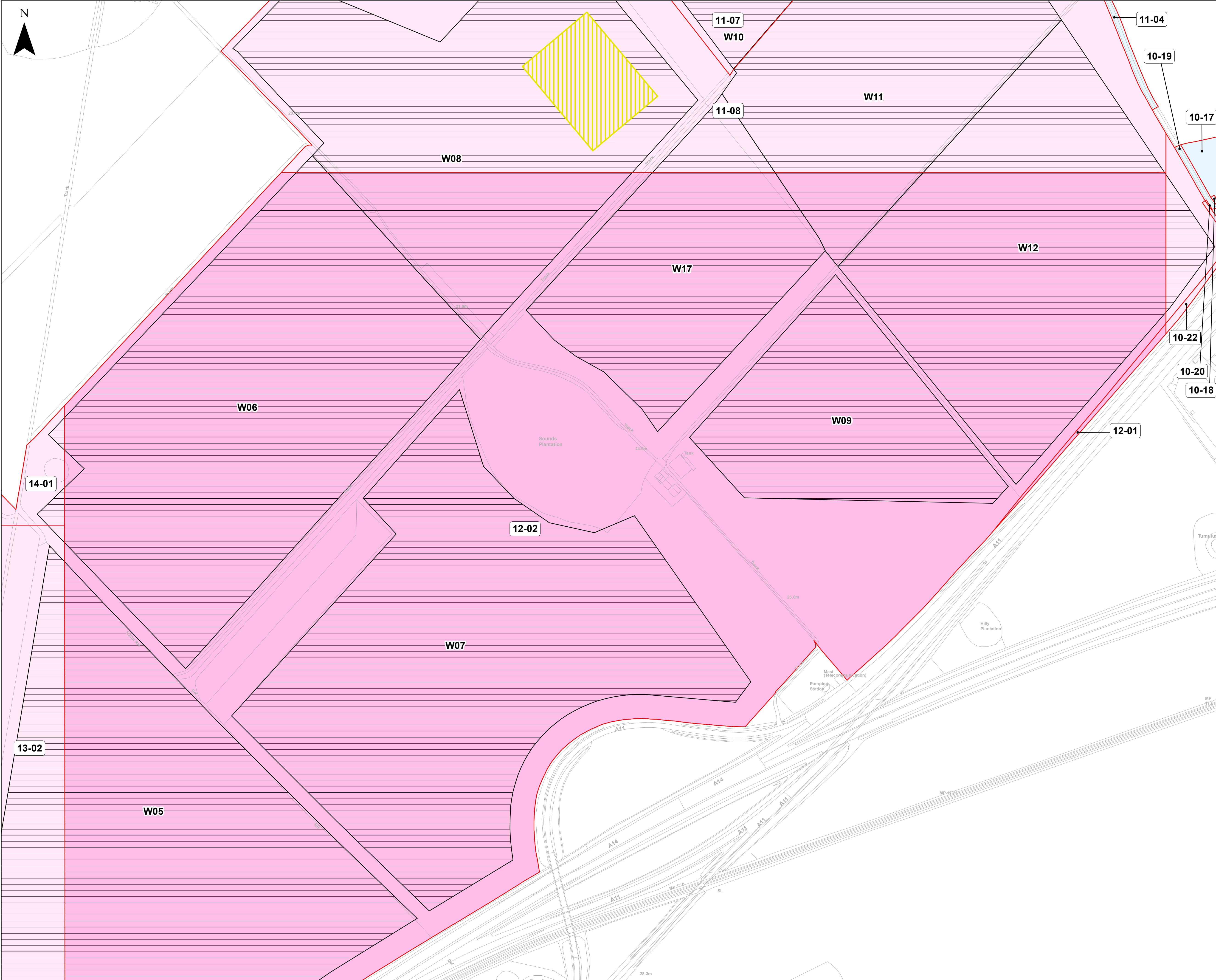
CLIENT:

PROJECT: Sunnica Energy Farm Development Consent Order (DCO)

TITLE: Land Plan and Parameter Plan Overlay
Sheet 9 of 12

SCALE @ A1: 1:2,500	CHECKED: MF	APPROVED: VB
PROJECT No: 70050915	DESIGNED: NM	DRAWN: BS
		DATE: 01/03/2023

DRAWING No: 70050915-230222-WSP-PLN-DCO-001-BS-0	REV: 00
--	---------



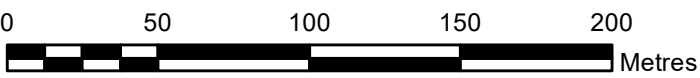
The Sunnica Energy Farm Order

Land Plan and Parameter Plan Overlay

Sheet 10 of 12

Key

- Order limits
- Order land – Permanent Acquisition
- Order land - Permanent acquisition of rights
- Heritage Areas within the developable areas as shown on the Parameter Plans: Figure 3-1 - Sunnica East and Figure 3-2 - Sunnica West and described in Chapter 7 of the Environmental Statement
- Crash Site 50m Protection Area
- Field Parcel taken from Figures 3.1 and 3.2 of the Environmental Statement



Notes

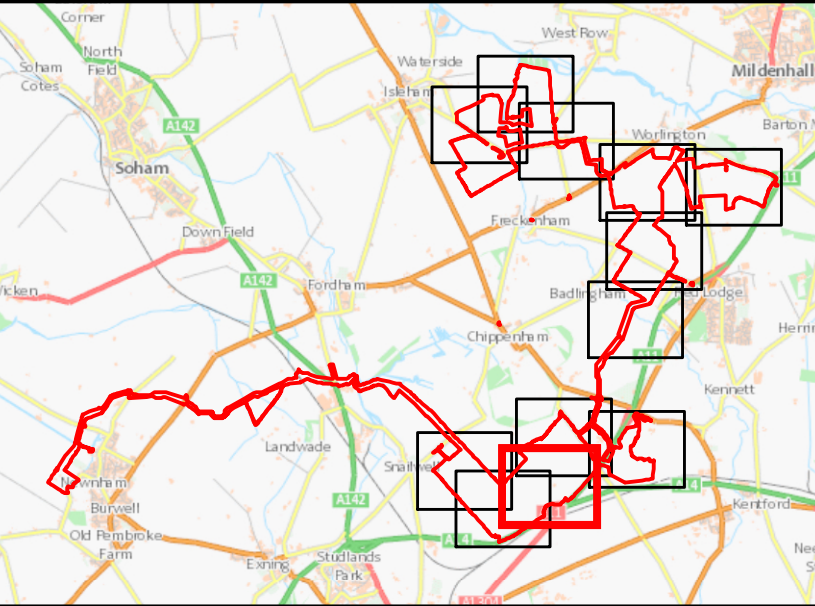
1. All dimensions are in metres unless stated otherwise

© Crown copyright and database rights 2020. Ordnance Survey 0100031673.

© Crown copyright material is reproduced with the permission of Land Registry under delegated authority from the controller of HMSO.

This material may not be copied, distributed, sold or published without the formal permission of Land Registry.

May contain public sector information licensed under the Open Government Licence v3.0.



Ver	Date	Description Of Change
00	MAR 2023	SUBMISSION FOR DEADLINE 7

DRAWING STATUS:	DRAFT
-----------------	-------

WSP House, 70 Chancery Lane, London WC2A 1AF, UK
T +44 (0)20 7314 5000
wsp.com

CLIENT:

PROJECT:

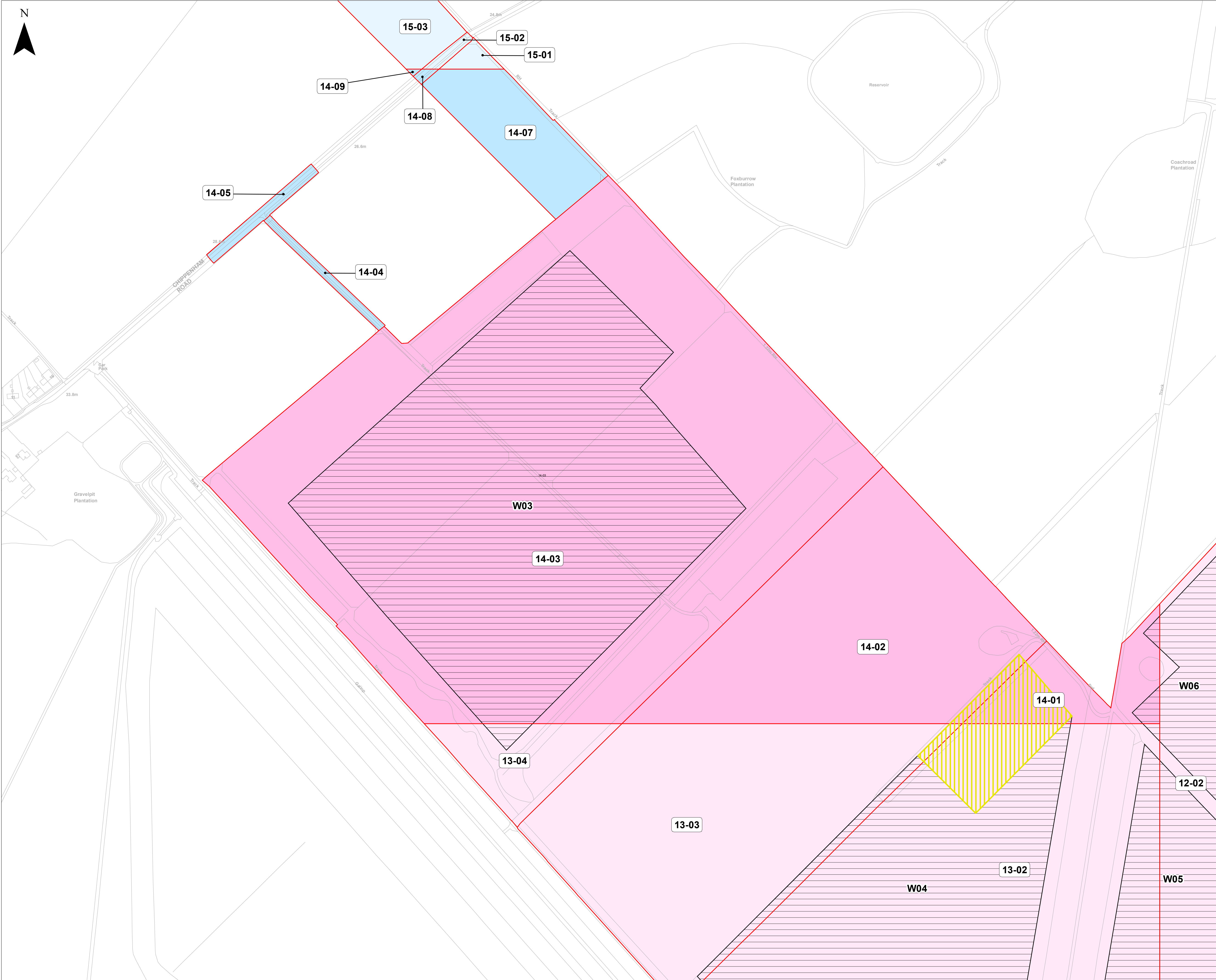
Sunnica Energy Farm
Development Consent Order (DCO)

TITLE:

Land Plan and Parameter Plan Overlay
Sheet 10 of 12

SCALE @ A1: 1:2,500	CHECKED: MF	APPROVED: VB
PROJECT No: 70050915	DESIGNED: NM	DRAWN: BS
		DATE: 01/03/2023

DRAWING No: 70050915-230222-WSP-PLN-DCO-001-BS-0	REV: 00
---	------------



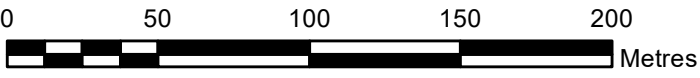
The Sunnica Energy Farm Order

Land Plan and Parameter Plan Overlay

Sheet 12 of 12

Key

- Order limits
- Order land – Permanent Acquisition
- Order land - Permanent acquisition of rights
- Heritage Areas within the developable areas as shown on the Parameter Plans: Figure 3-1 - Sunnica East and Figure 3-2 - Sunnica West and described in Chapter 7 of the Environmental Statement
- Crash Site 50m Protection Area
- Field Parcel taken from Figures 3.1 and 3.2 of the Environmental Statement



Notes

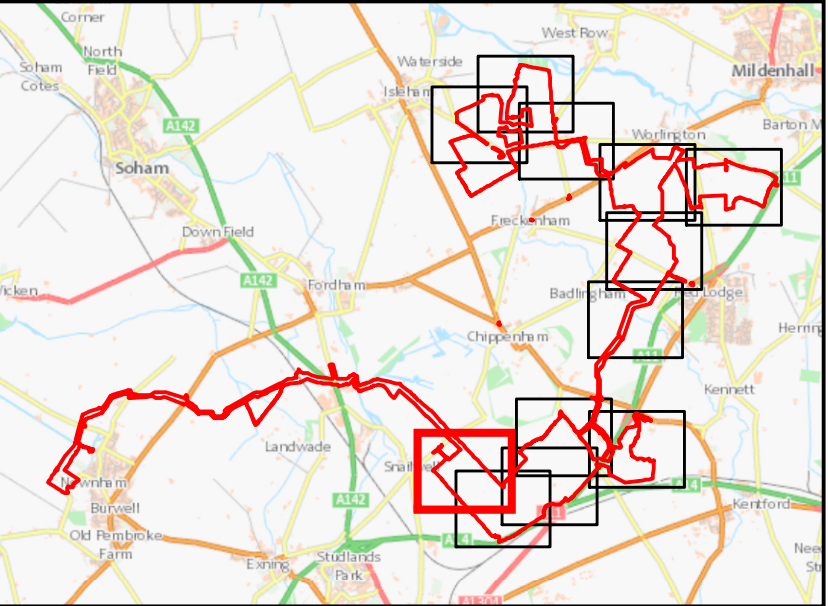
1. All dimensions are in metres unless stated otherwise

© Crown copyright and database rights 2020. Ordnance Survey 0100031673.

© Crown copyright material is reproduced with the permission of Land Registry under delegated authority from the controller of HMSO.

This material may not be copied, distributed, sold or published without the formal permission of Land Registry.

May contain public sector information licensed under the Open Government Licence v3.0.



Ver	Date	Description Of Change
00	MAR 2023	SUBMISSION FOR DEADLINE 7

DRAWING STATUS:	DRAFT
-----------------	-------



WSP House, 70 Chancery Lane, London WC2A 1AF, UK
T +44 (0)20 7314 5000
wsp.com

CLIENT:



PROJECT:
Sunnica Energy Farm
Development Consent Order (DCO)

TITLE:
Land Plan and Parameter Plan Overlay
Sheet 12 of 12

SCALE @ A1: 1:2,500	CHECKED: MF	APPROVED: VB
PROJECT No: 70050915	DESIGNED: NM	DRAWN: BS
		DATE: 01/03/2023

DRAWING No: 70050915-230222-WSP-PLN-DCO-001-BS-0	REV: 00
---	------------